


What should I already know?

- Know how to use 4 figure grid – references
- Know the lines of latitude and longitude
- Know the names of cities in the UK

Concept

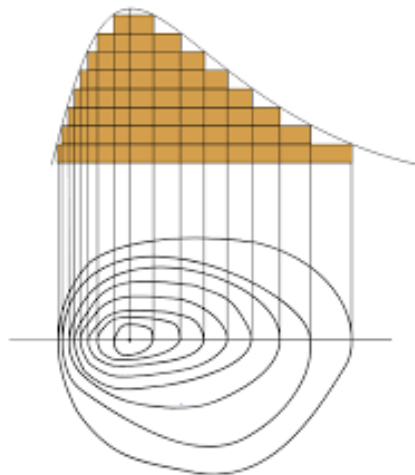
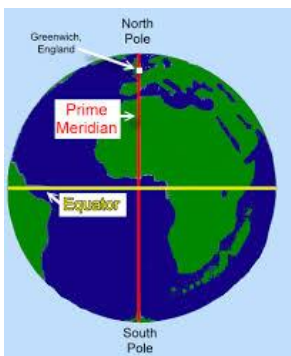


What we are learning

- What is renewable and non-renewable energy
- To know that natural resources can be used to make energy.
- To use six figure-grid references
- Why we trade energy sources with other countries.
- Talk about contours and slopes.

Tier Three Vocabulary

Contour line	join areas of equal height and are shown in orange on an Ordnance Survey (OS) map.
Population	The number of people living in a county.
Prime Meridian	The line of 0° longitude, the starting point for measuring distance both east and west around Earth.



Renewable and Non-Renewable Energy Sources

